






MAP 12b: Eelgrass Presence Galiano Island Local Trust Area - North

-  Eelgrass Bed: Flat, Continuous
-  Eelgrass Bed: Flat, Patchy
-  Eelgrass Bed: Fringing, Continuous
-  Eelgrass Bed: Fringing, Patchy

The eelgrass inventory was completed by SeaChange Marine Conservation Society under contract by Islands Trust Fund and the Islands Trust. The inventory was conducted from July to November, 2013 using a towed underwater camera and Trimble Pathfinder Pro XR GPS.

0 500 1,000 Meters



Each line segment is labeled with its unique ID number. This number corresponds with the ID column in the associated data table.

Produced by: Galiano Conservancy Assoc.
Map Date: December 12th, 2013
Orthophoto Date: 2011
Scale: 1 : 15,000
Map Projection: UTM Zone 10N, NAD83

